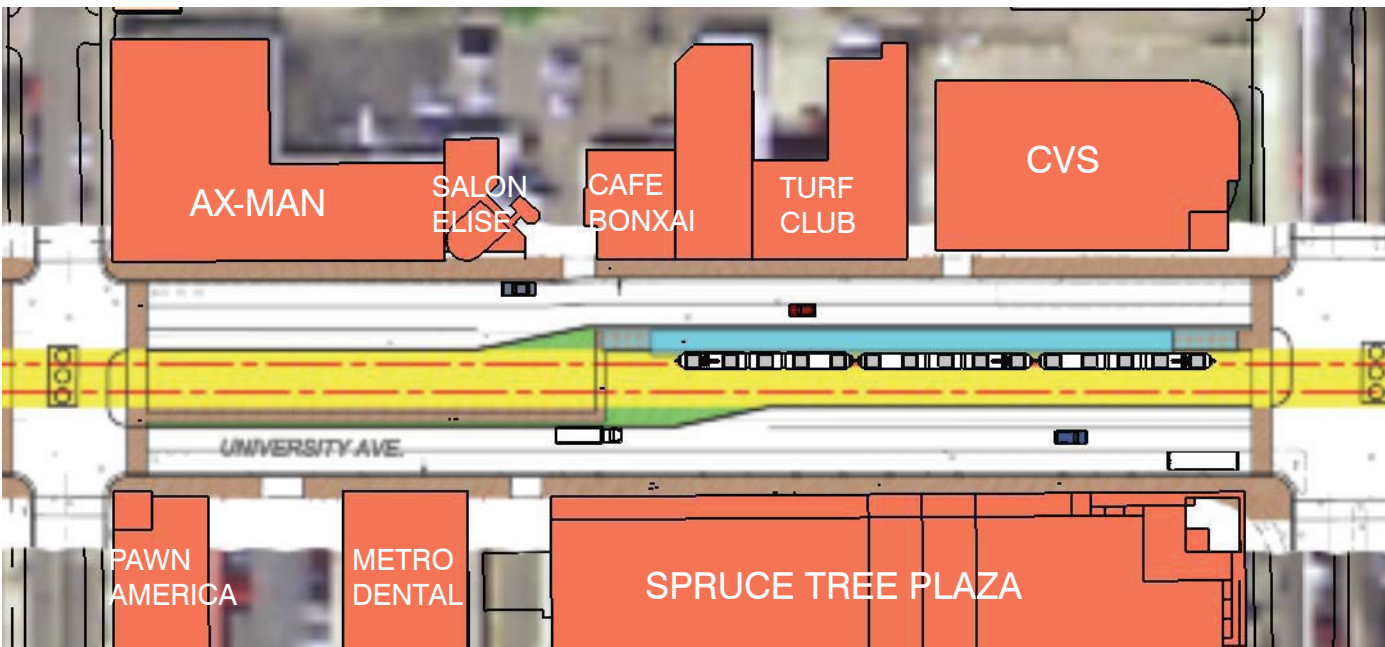
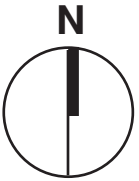


birdseye view  
looking southeast



plan  
scale: 1" = 100'-0"



**PRELIMINARY CENTRAL CORRIDOR MAPS**

**FRY TO SNELLING**

a community-based interpretation of MetCouncil plans


5.29.08

TRANSLATIONS  
BY U-PLAN

WWW.U-PLAN.ORG



looking northwest



spruce tree plaza

looking southwest



ax-man

looking northeast

PRELIMINARY CENTRAL CORRIDOR MAPS

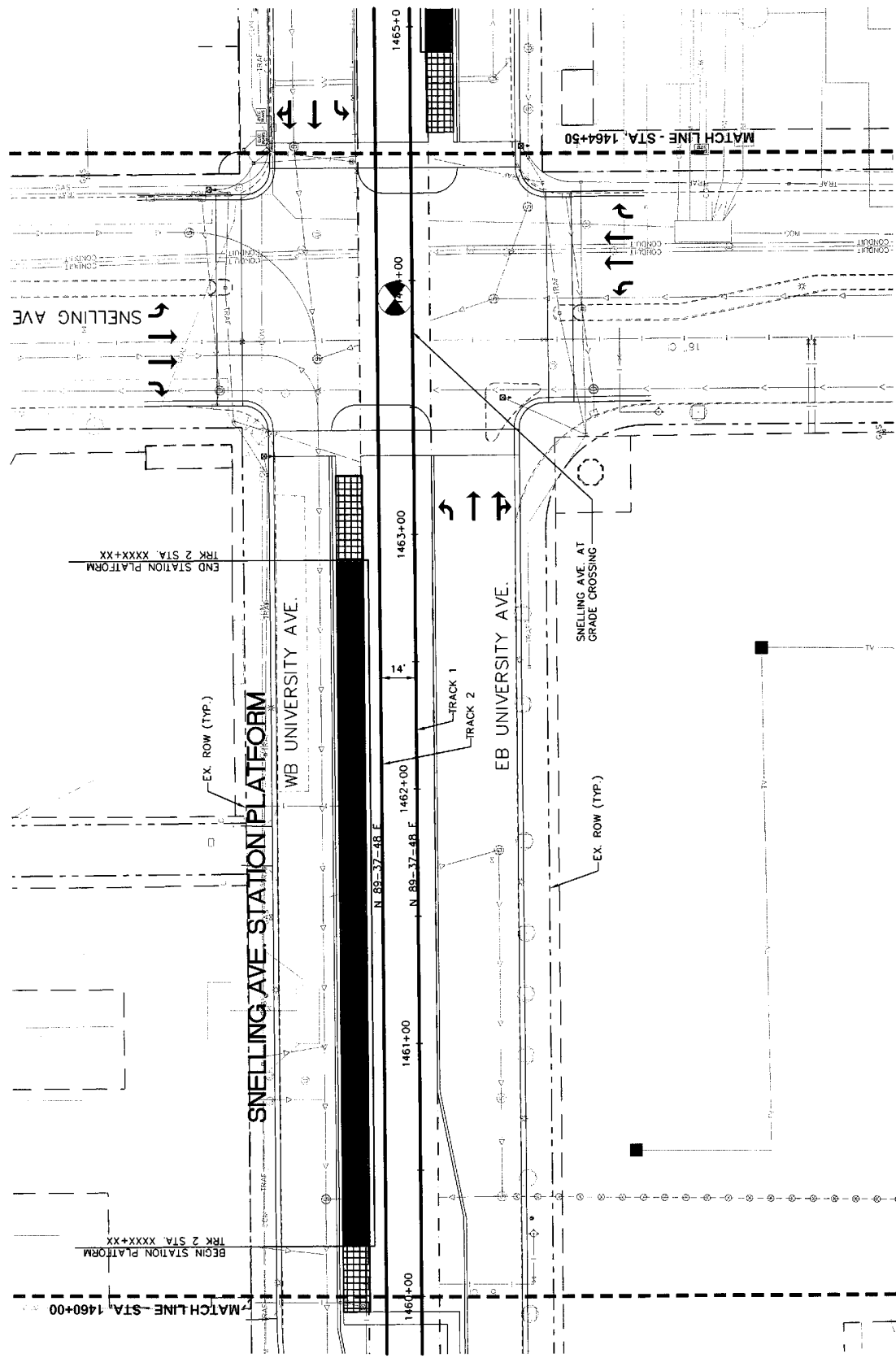
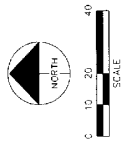
FRY TO SNELLING

a community-based interpretation of MetCouncil plans

5.29.08

TRANSLATIONS  
BY U-PLAN

WWW.U-PLAN.ORG



REV.	DATE	BY	REVISION / SUBMITAL	DESIGNED BY	CC REVIEW	REVIEWER	COMPANY DATE	ORIGINATOR	COMPANY DATE	CAD	COMPANY DATE	VERIFIED	COMPANY DATE
				WW/CN				AB/DG		JS/SK			

<b>DMJM HARRIS   AECOM</b>		<b>Central Corridor Light Rail Transit</b> 	
<b>MUNICIPAL CONSENT (04/25/08)</b>		<b>SEGMENT 2 TRACK PLAN</b> <b>STATION 1460+00 - 1464+50</b>	
<b>TRACK</b>		<b>TRACK NAME</b> TRK-02-PLN-031	

SHEET 2 327 OF 1034	SHEET NAME TRACK
------------------------------	---------------------