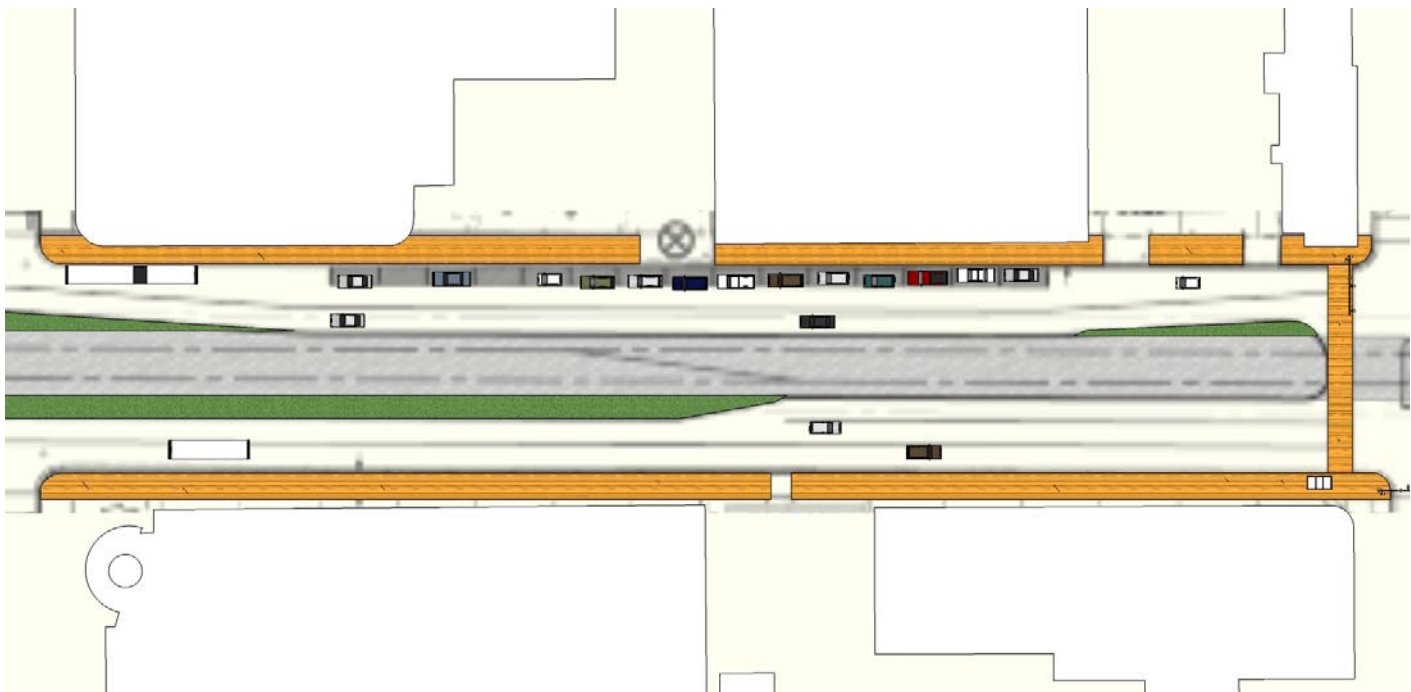
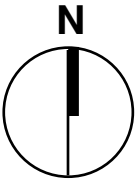


birdseye view  
looking west



**plan**  
scale: 1" = 100'-0"



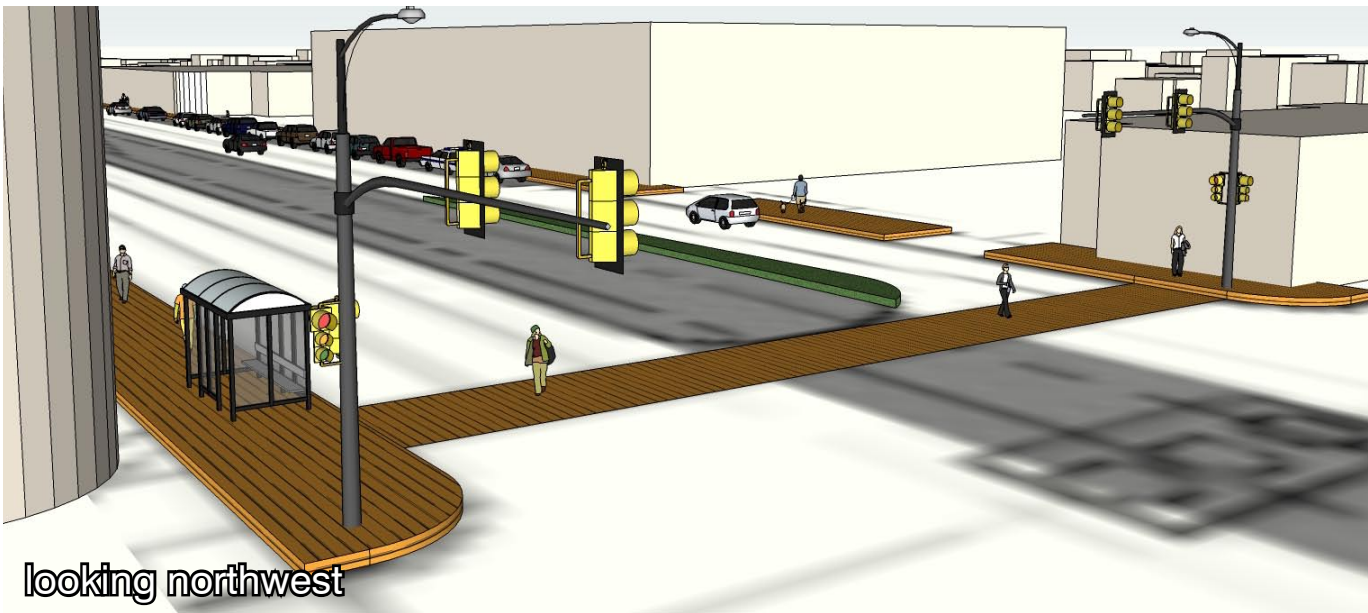
# PRELIMINARY DESIGN MAPS

# CHATSWORTH TO OXFORD

a community-based interpretation of MetCouncil Central Corridor plans

TRANSLATIONS  
BY U-PLAN

WWW.U-PLAN.ORG



looking northwest



looking southeast



looking southwest

PRELIMINARY DESIGN MAPS

CHATSWORTH TO OXFORD

a community-based interpretation of MetCouncil Central Corridor plans

TRANSLATIONS  
BY U-PLAN

WWW.U-PLAN.ORG