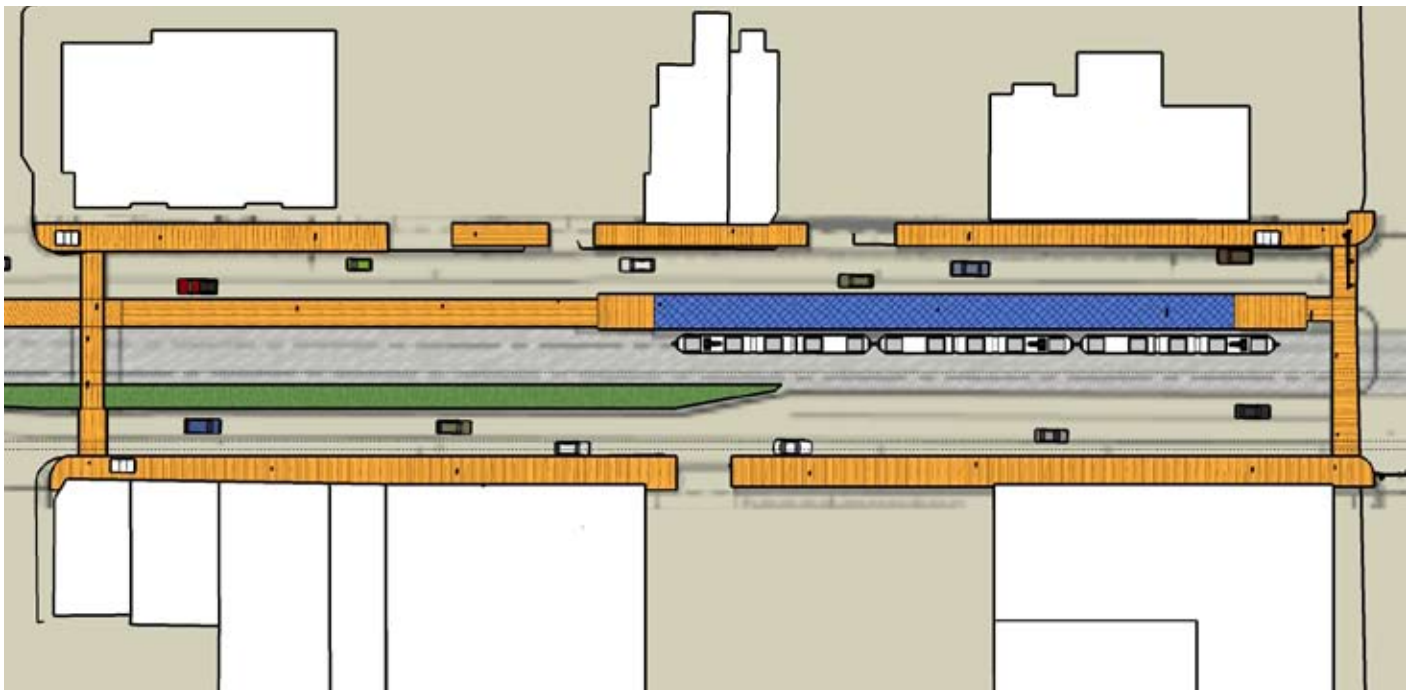
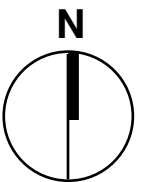


birdseye view  
looking southwest



**plan**  
scale: 1" = 100'-0"




**PRELIMINARY DESIGN MAPS**

**DALE TO ST. ALBANS**

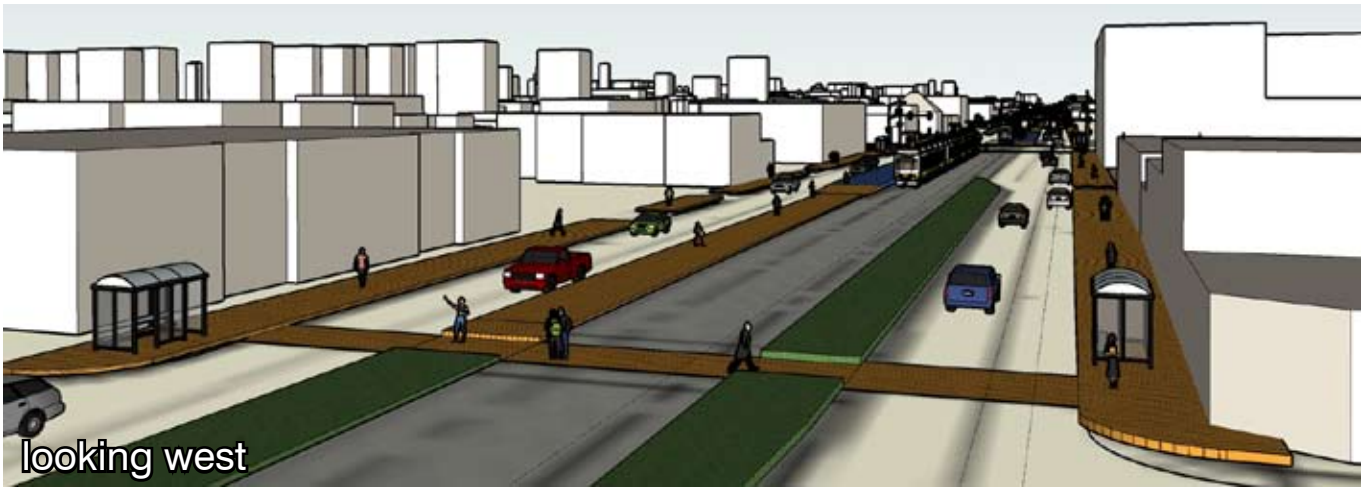
a community-based interpretation of MetCouncil Central Corridor plans

**TRANSLATIONS  
BY U-PLAN**

WWW.U-PLAN.ORG



looking southwest



looking west



looking east

## PRELIMINARY DESIGN MAPS

## DALE TO ST. ALBANS

a community-based interpretation of MetCouncil Central Corridor plans

TRANSLATIONS  
BY U-PLAN

WWW.U-PLAN.ORG