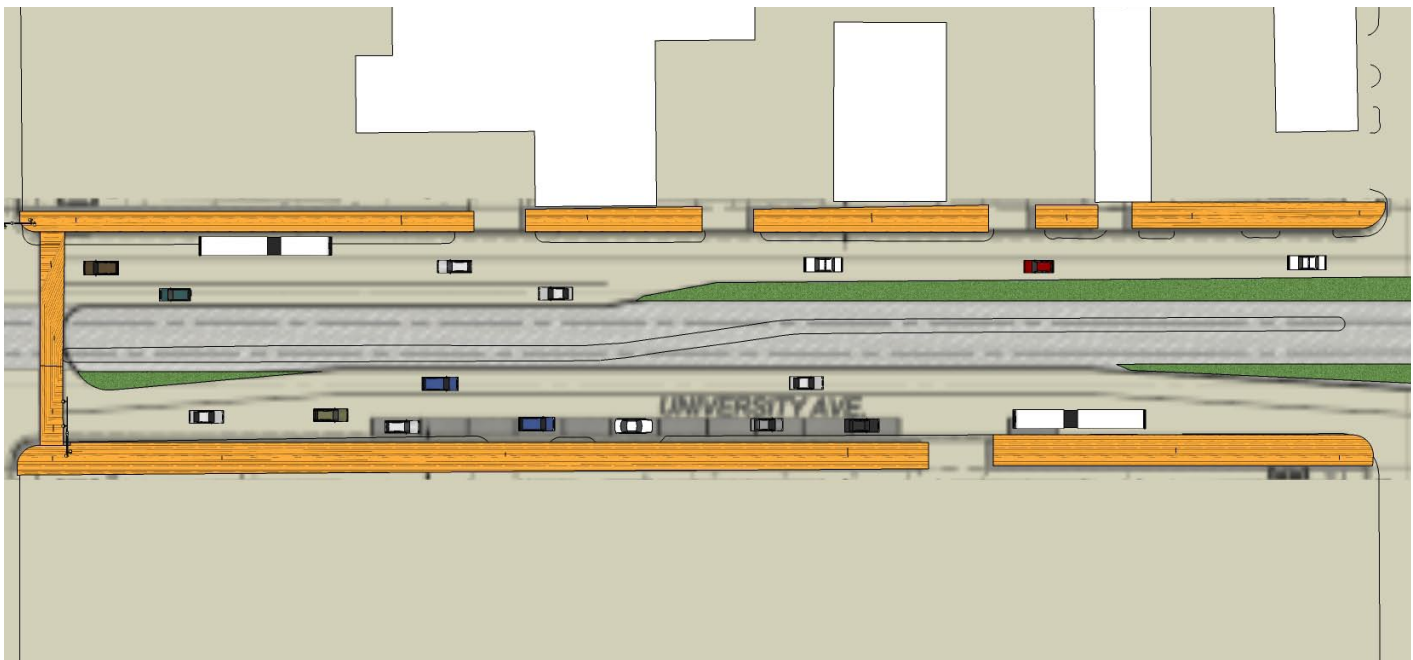
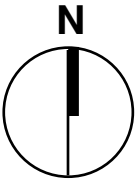


birdseye view
looking west




plan
scale: 1" = 100'-0"

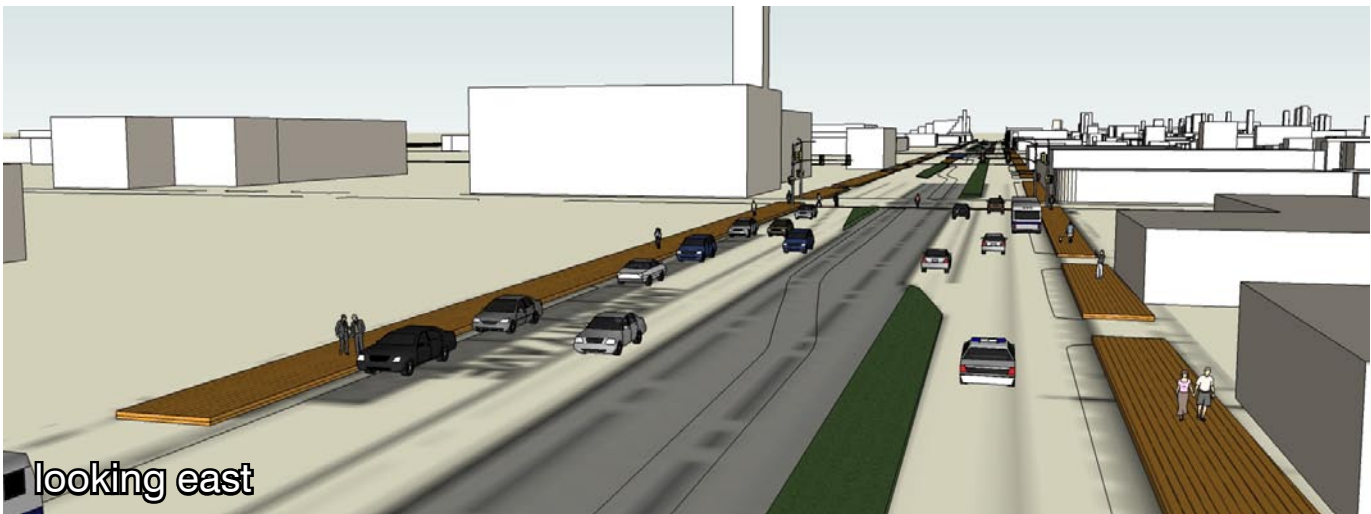




looking southeast



looking west



looking east

PRELIMINARY DESIGN MAPS

DUNLAP TO GRIGGS

a community-based interpretation of MetCouncil Central Corridor plans

TRANSLATIONS
BY U-PLAN

WWW.U-PLAN.ORG