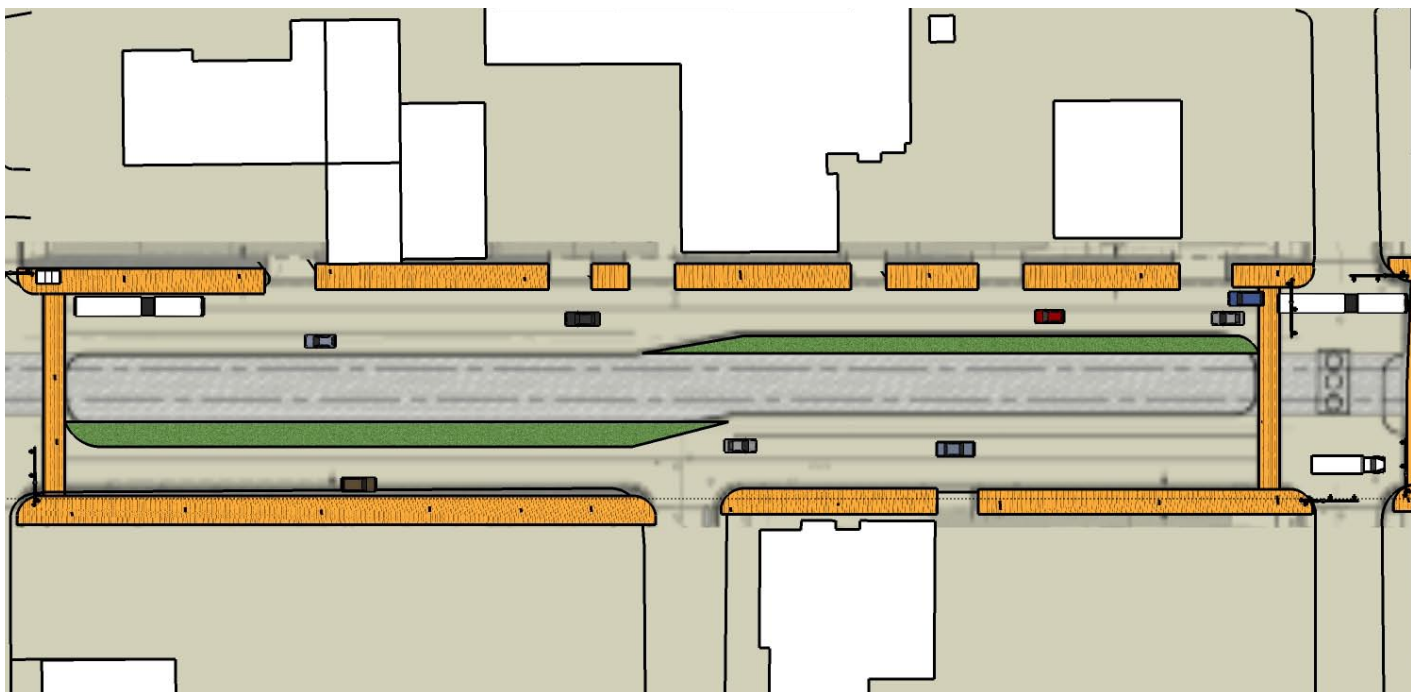


birdseye view  
looking southeast



plan  
scale: 1" = 100'-0" N

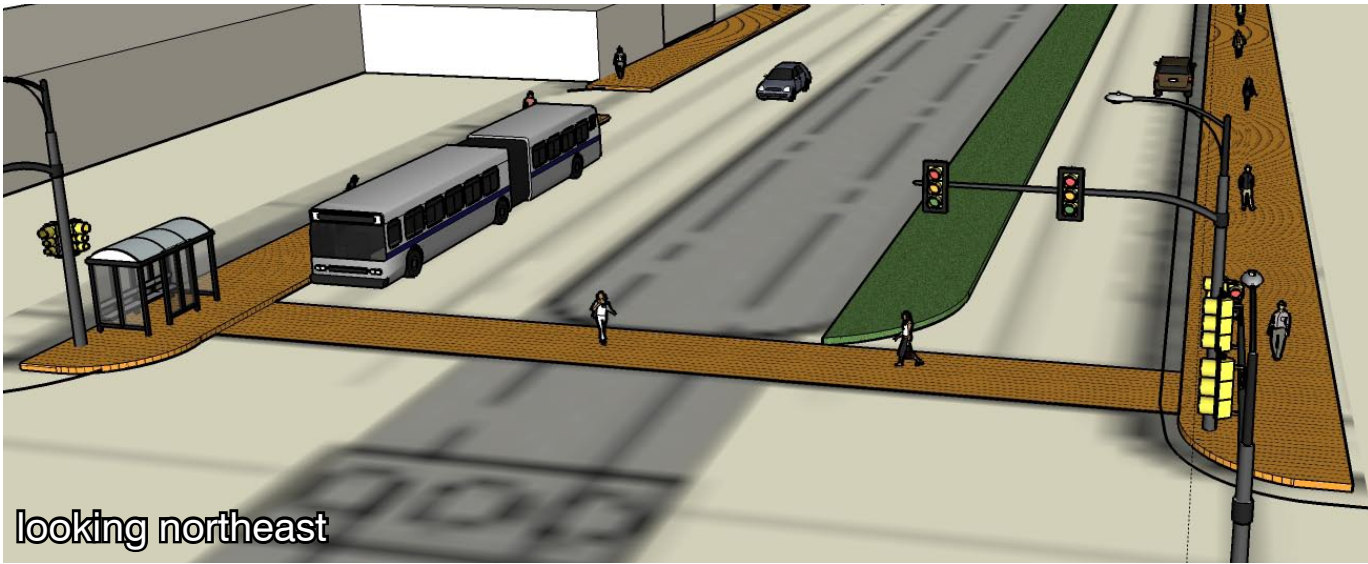
**PRELIMINARY DESIGN MAPS**

**FRY TO ALDLINE**

a community-based interpretation of MetCouncil Central Corridor plans

TRANSLATIONS  
BY U-PLAN

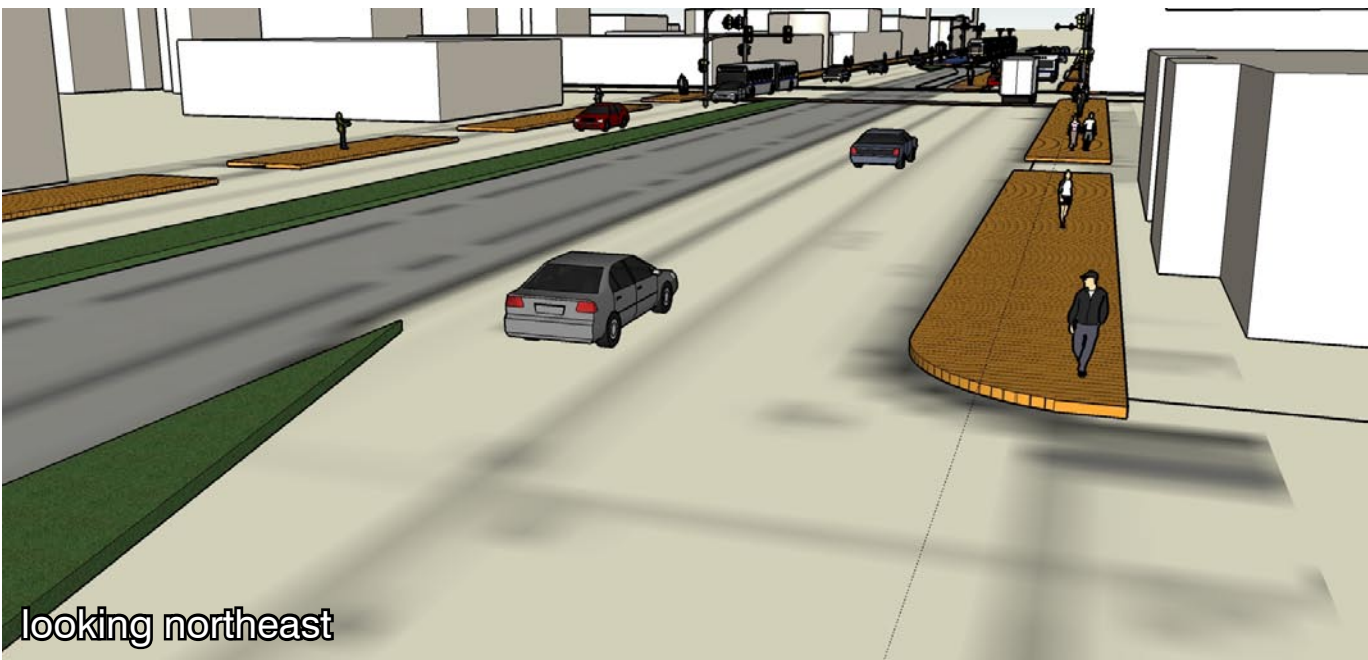
WWW.U-PLAN.ORG



looking northeast



looking west



looking northeast

PRELIMINARY DESIGN MAPS

FRY TO ALDLINE

a community-based interpretation of MetCouncil Central Corridor plans

TRANSLATIONS  
BY U-PLAN

WWW.U-PLAN.ORG