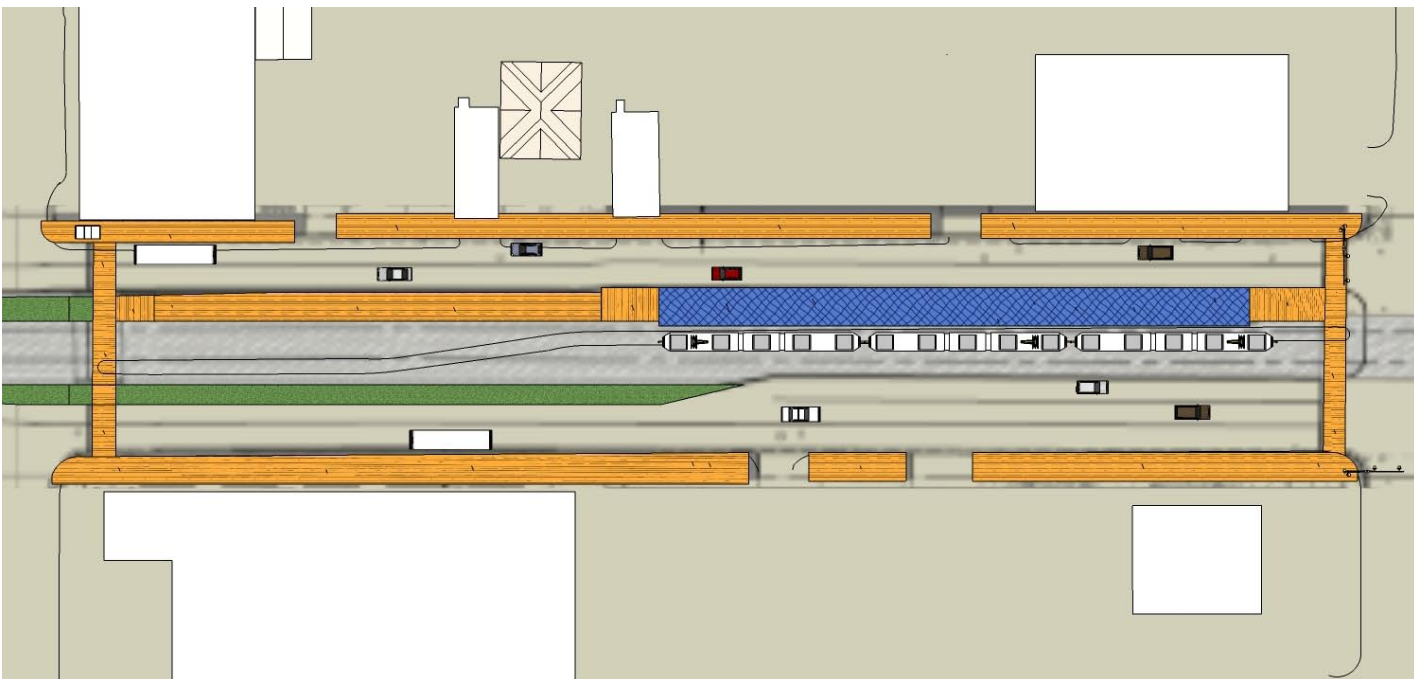



birdseye view
looking northwest



plan
scale: 1" = 100'-0"



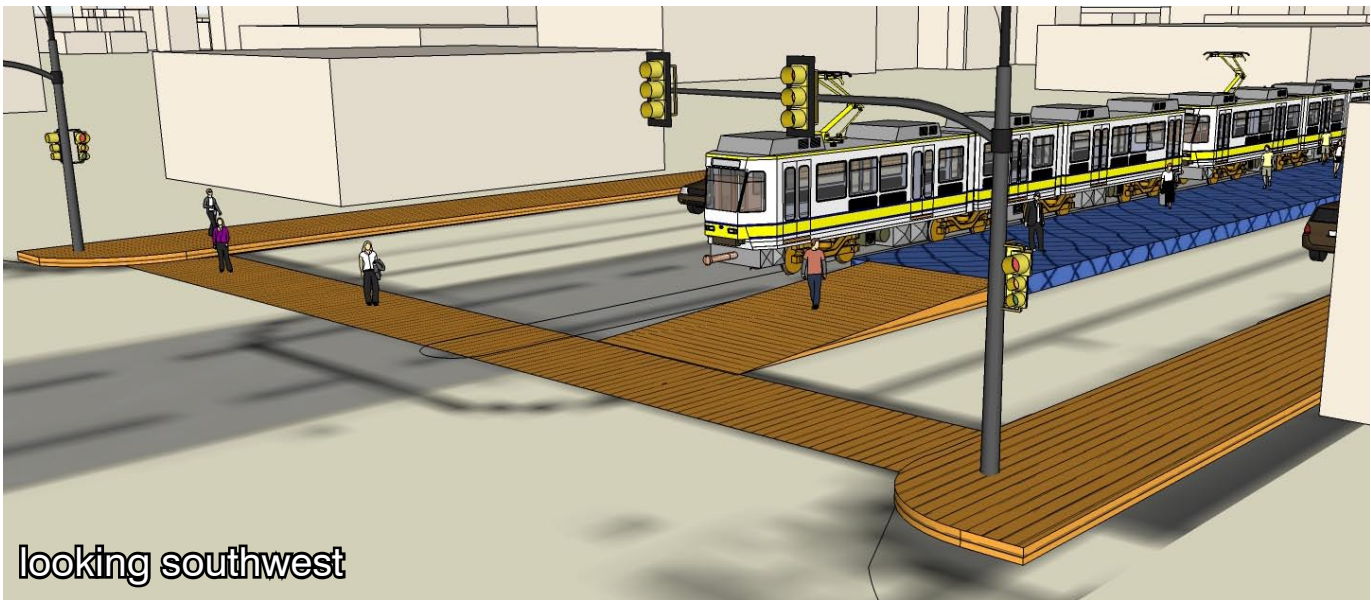
PRELIMINARY DESIGN MAPS

LEXINGTON TO DUNLAP

a community-based interpretation of MetCouncil Central Corridor plans

TRANSLATIONS
BY U-PLAN

WWW.U-PLAN.ORG



looking southwest



looking east



looking northeast

PRELIMINARY DESIGN MAPS

LEXINGTON TO DUNLAP

a community-based interpretation of MetCouncil Central Corridor plans

TRANSLATIONS
BY U-PLAN