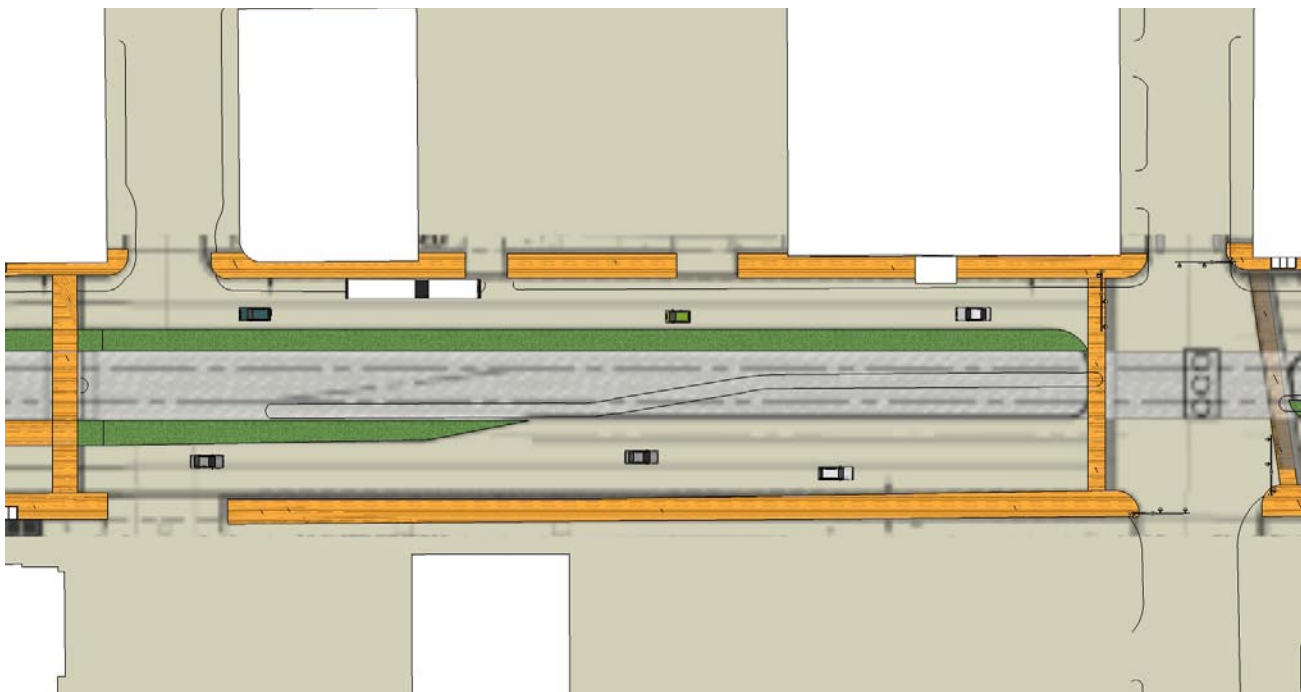
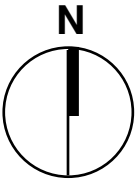


birdseye view
looking east



plan

scale: 1" = 100'-0"




PRELIMINARY DESIGN MAPS

PASCAL TO SIMPSON

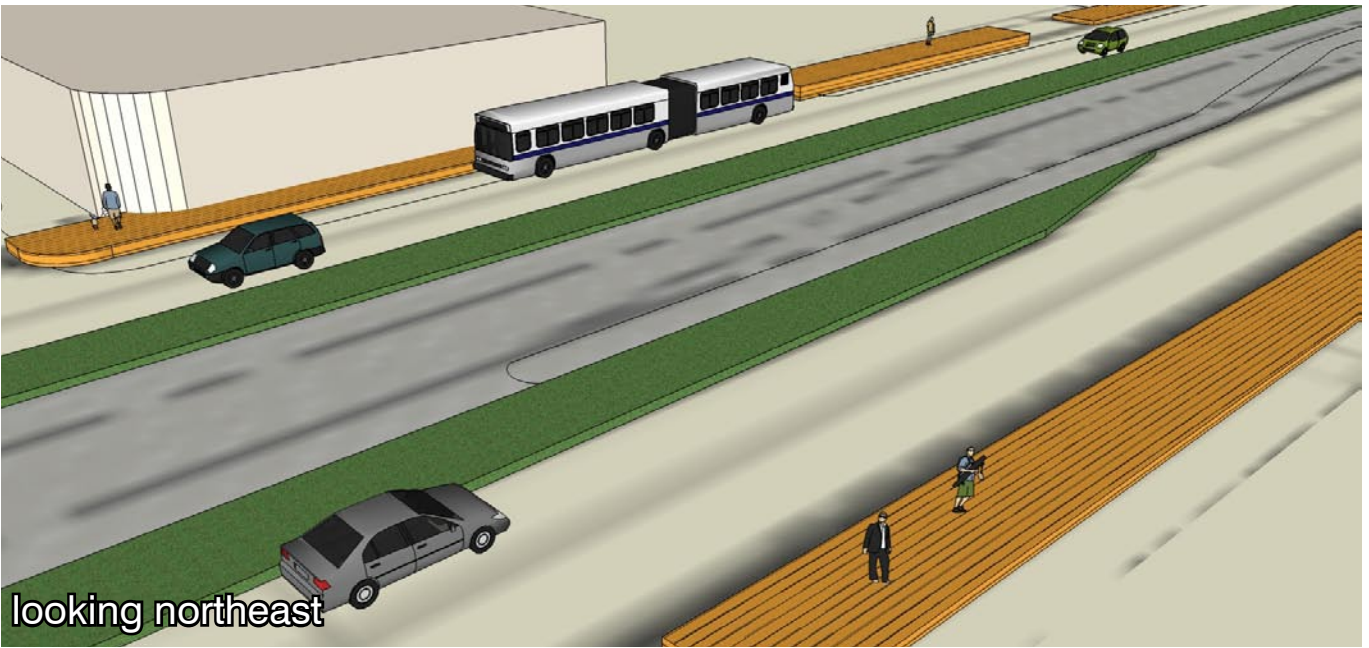
a community-based interpretation of MetCouncil Central Corridor plans

TRANSLATIONS
BY U-PLAN

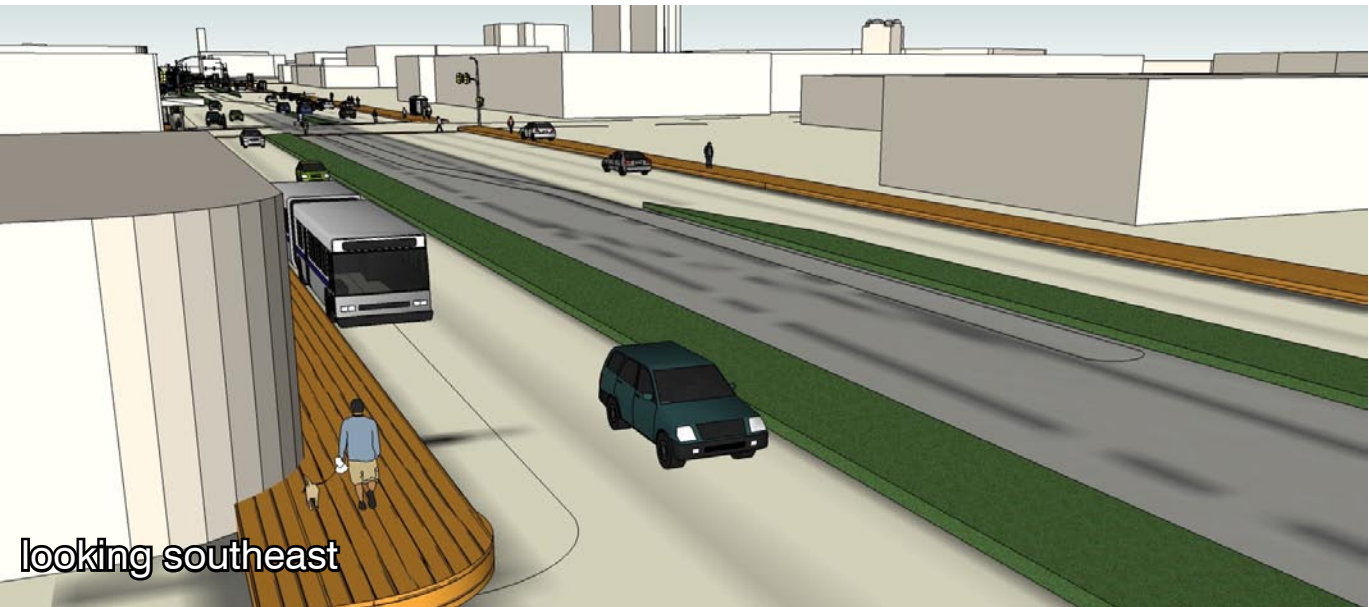
WWW.U-PLAN.ORG



looking northwest



looking northeast



looking southeast

PRELIMINARY DESIGN MAPS

PASCAL TO SIMPSON

a community-based interpretation of MetCouncil Central Corridor plans

TRANSLATIONS
BY U-PLAN

WWW.U-PLAN.ORG