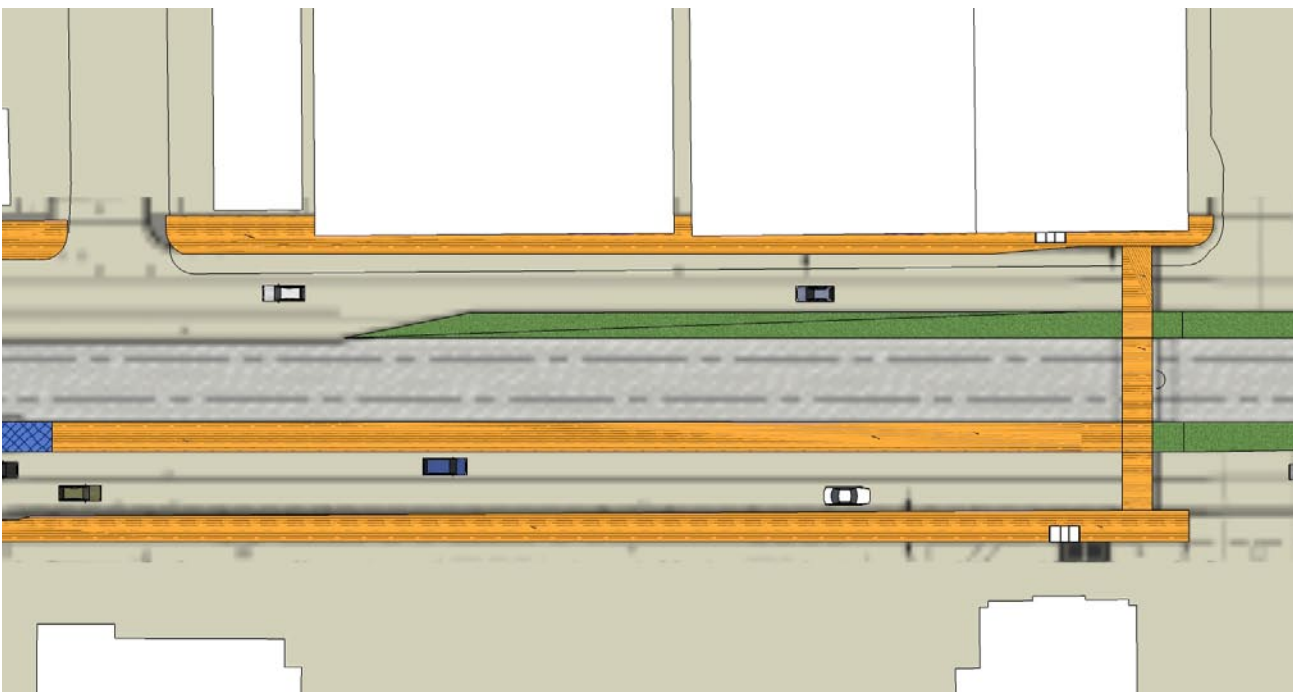
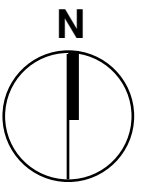


birdseye view
looking west



plan
scale: 1" = 100'-0"



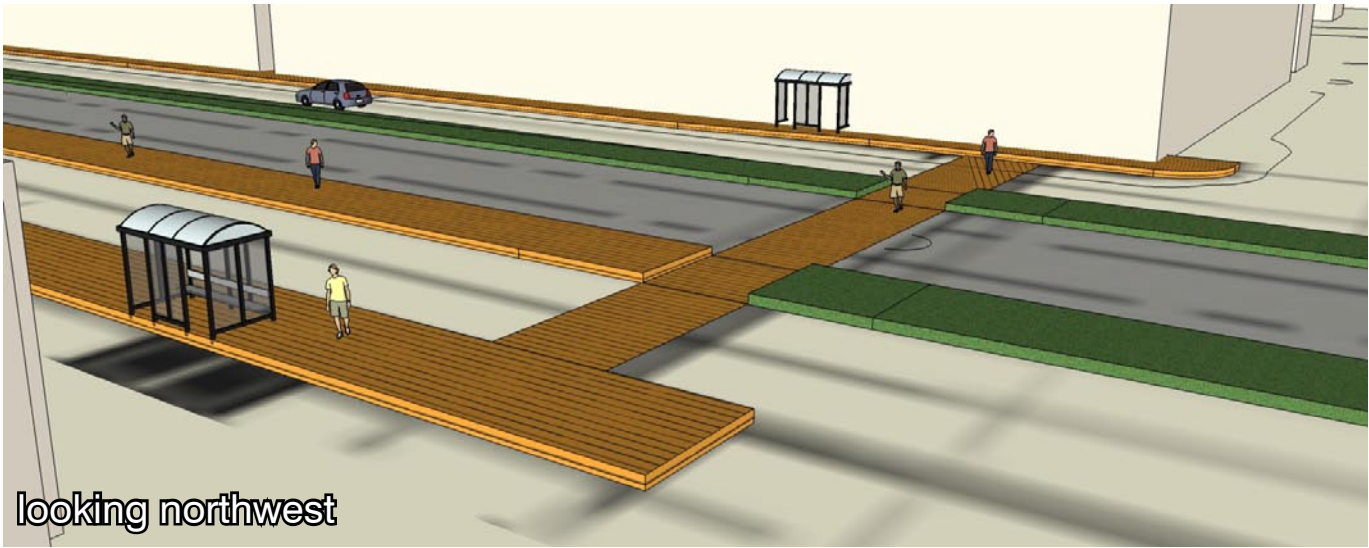
PRELIMINARY DESIGN MAPS

SIMPSON TO ASBURY

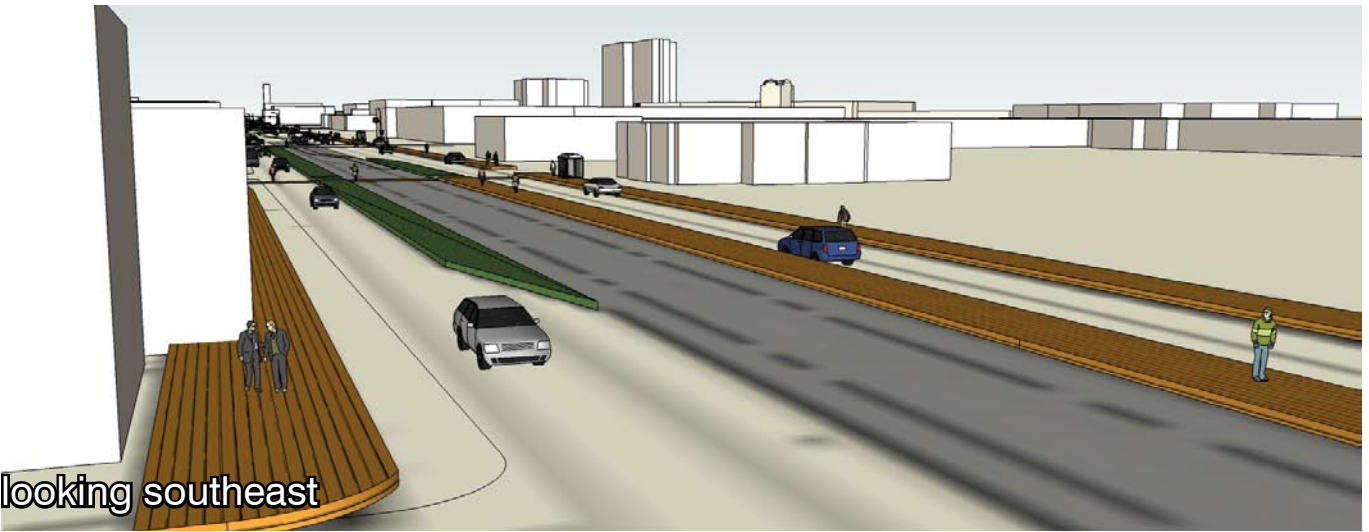
a community-based interpretation of MetCouncil Central Corridor plans

TRANSLATIONS
BY U-PLAN


WWW.U-PLAN.ORG



looking northwest



looking southeast



looking southwest

PRELIMINARY DESIGN MAPS

PASCAL TO SIMPSON

a community-based interpretation of MetCouncil Central Corridor plans

TRANSLATIONS
BY U-PLAN

WWW.U-PLAN.ORG