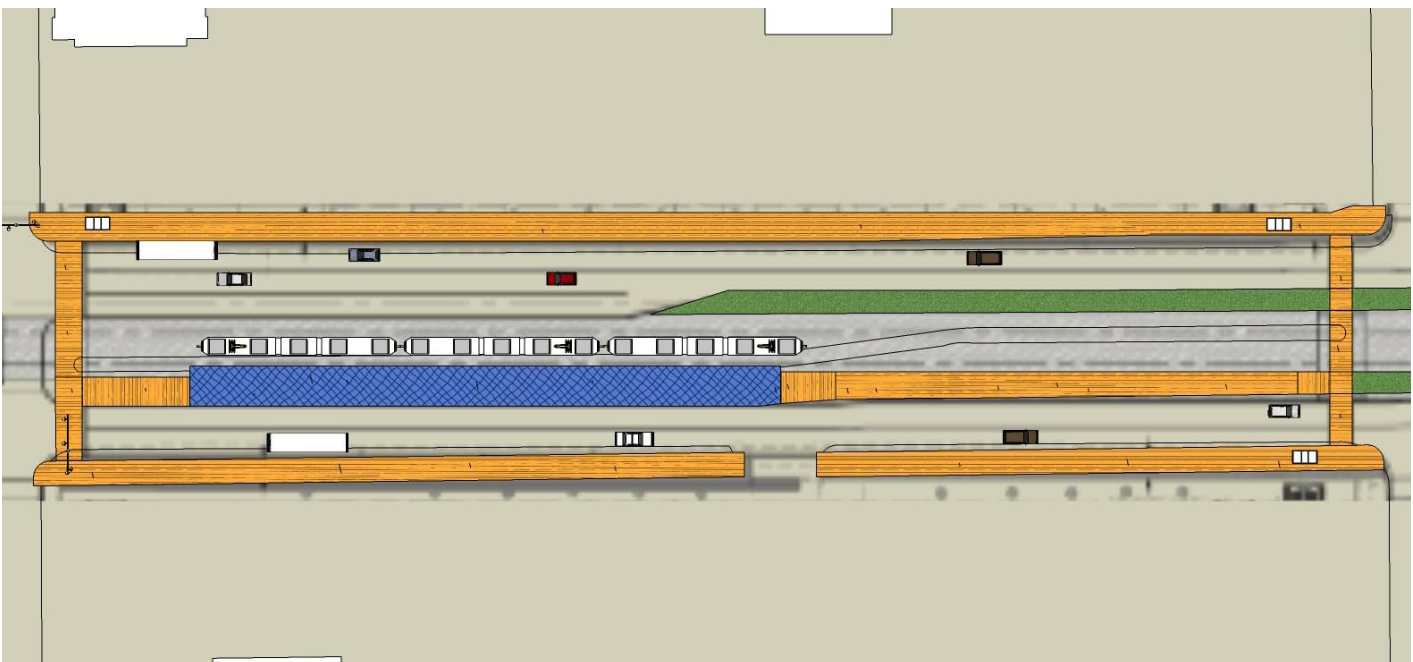
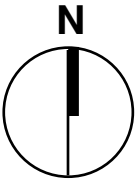


birdseye view  
looking east

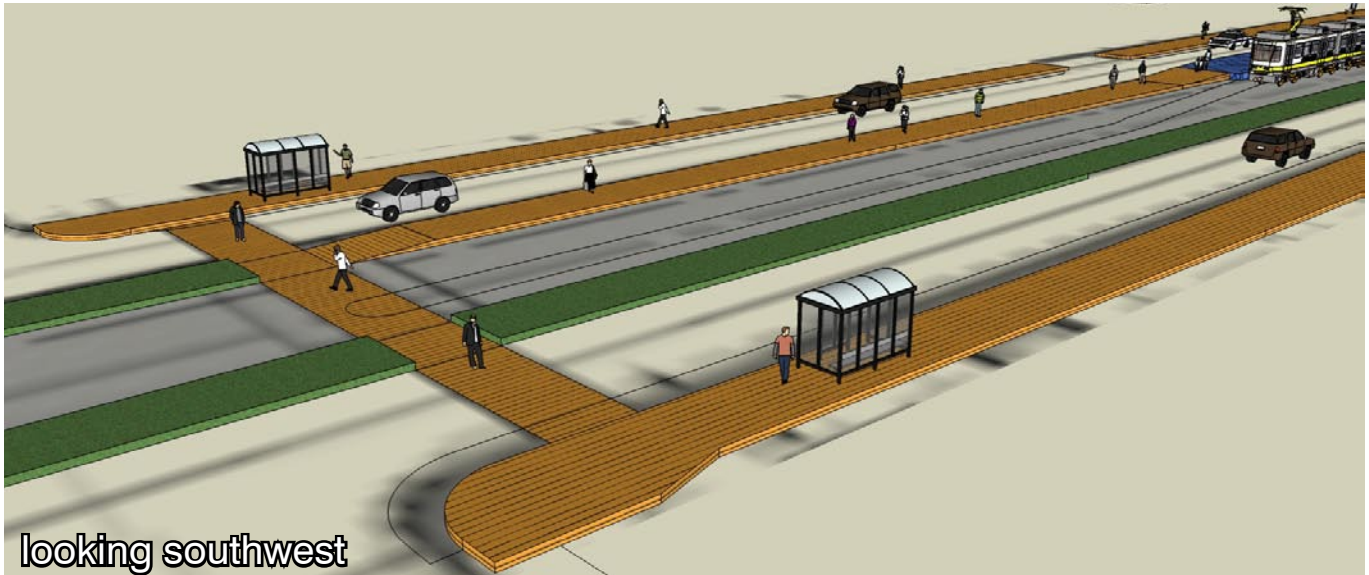


plan  
scale: 1" = 100'-0"






looking northeast



looking southwest



looking northwest

**PRELIMINARY DESIGN MAPS**

**SYNDICATE TO HAMLINE**

a community-based interpretation of MetCouncil Central Corridor plans

TRANSLATIONS  
BY U-PLAN

WWW.U-PLAN.ORG