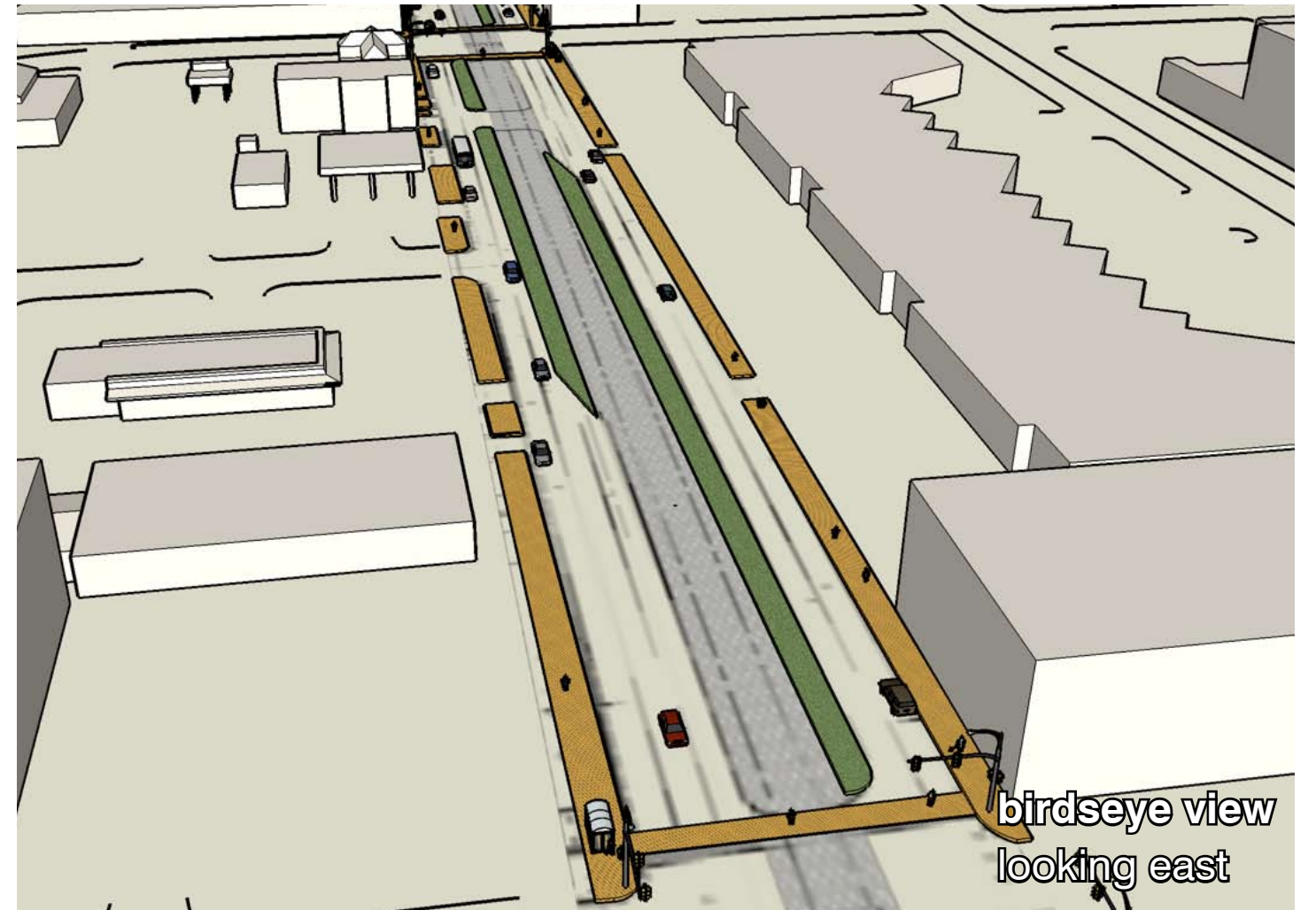
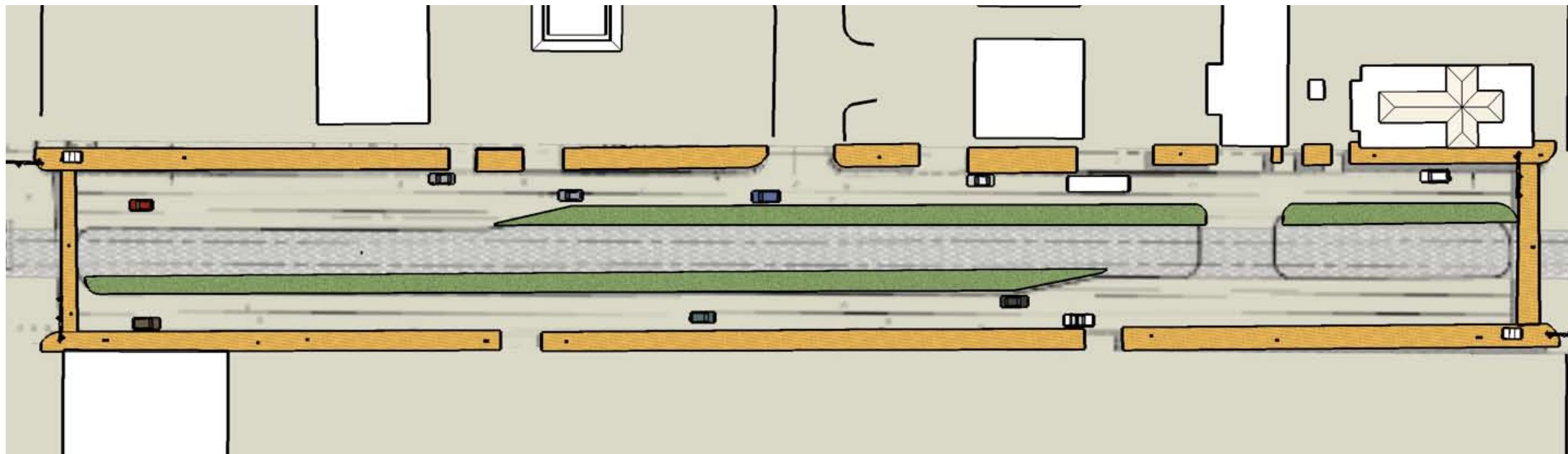


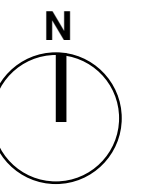
birdseye view
looking northwest



birdseye view
looking east



plan
scale: 1" = 100'-0"



PRELIMINARY DESIGN MAPS

a community-based interpretation of MetCouncil Central Corridor plans

VANDALIA TO HAMPDEN

TRANSLATIONS
BY U-PLAN

WWW.U-PLAN.ORG



looking southeast



looking northeast



looking south

PRELIMINARY DESIGN MAPS

a community-based interpretation of MetCouncil Central Corridor plans

VANDALIA TO HAMPDEN

TRANSLATIONS
BY U-PLAN

WWW.U-PLAN.ORG