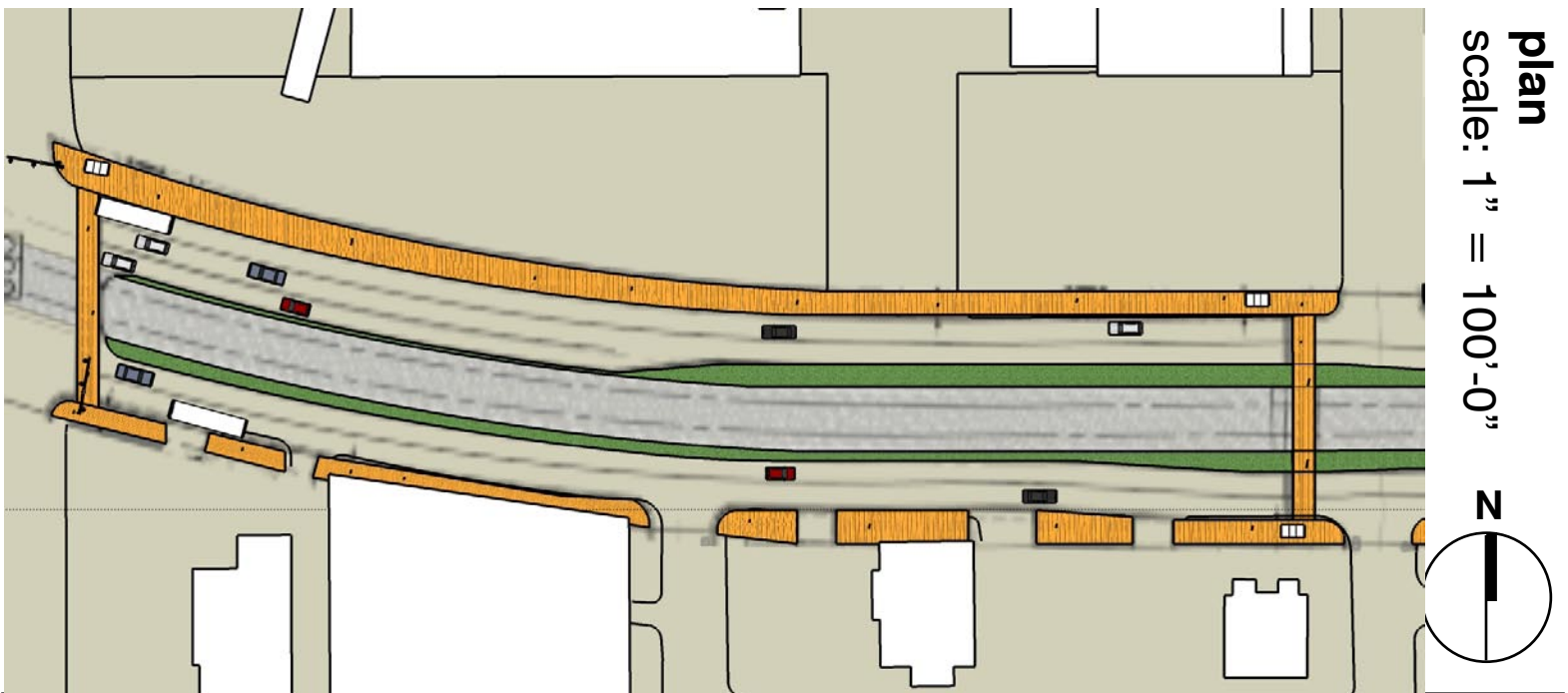


birdseye view
looking east



plan
scale: 1" = 100'-0" **N**

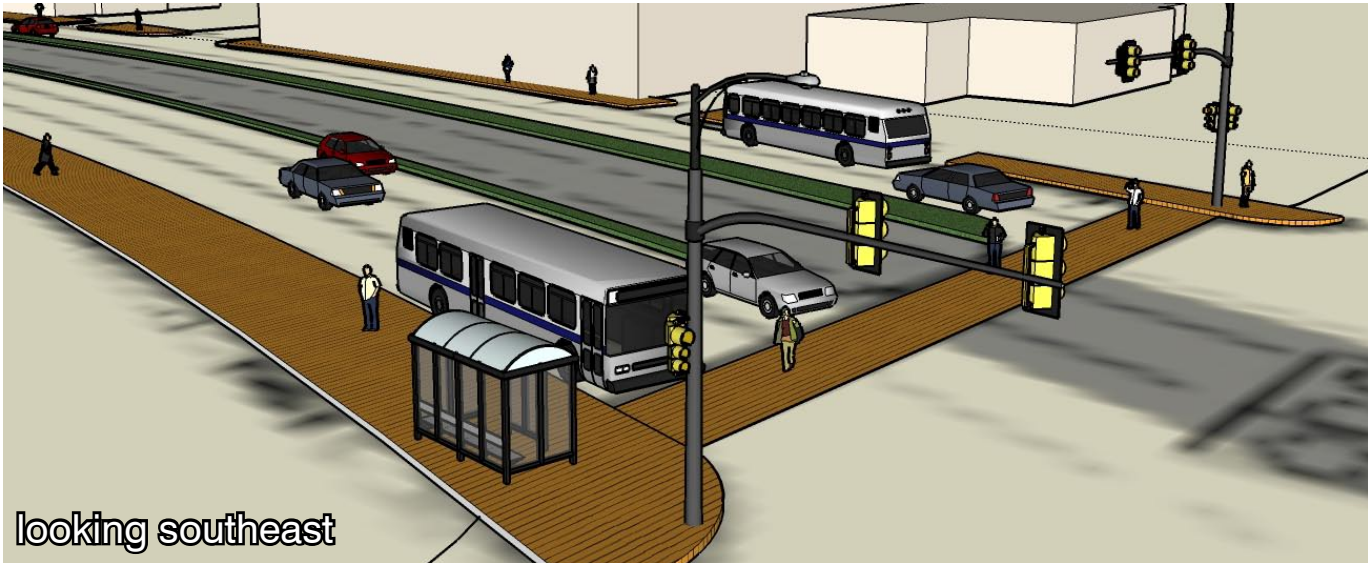
PRELIMINARY DESIGN MAPS

WHEELER TO FAIRVIEW


a community-based interpretation of MetCouncil Central Corridor plans

TRANSLATIONS
BY U-PLAN


WWW.U-PLAN.ORG



looking southeast



looking southwest



looking west